



MANCHESTER WATER WORKS

281 LINCOLN ST., MANCHESTER, NEW HAMPSHIRE 03103-5093 Tel. (603) 824-6494

April 6, 2009

Honorable Board of Selectmen
Town of Goffstown
16 Main Street
Goffstown, NH 03045

Gentlemen:

On March 27, 2009, the Board of Water Commissioners of the City of Manchester, New Hampshire, approved the extension of the franchise limits to include the following areas:

A block area, beginning at the intersecting point of the easterly line of Louis Street with the northerly line of Sharon Street, from this point continuing easterly in a line that is consistent with the northerly line of said Sharon Street, to the southerly most side of the Piscataquog River shoreline, thence generally north westerly, following along the southerly most shoreline of said Piscataquog River to the easterly most lot line of the Hillsborough County Farm property (Lot #33) as shown on assessors Map #6, from this point turning southerly and following the easterly lot line of said County Farm property, as shown on assessors Map #6, Lots 33 and 35, to the northerly side of Mast Road, and connecting with existing franchise limit for said Mast Road, from this point, turning easterly and following along the northerly side of Mast Road and existing franchise limits to the westerly side of Moreau Street, thence northerly along the westerly side of Moreau Street to its dead end at the southerly line of Lot 58 as shown on assessors Map #17, thence easterly to the westerly side of Rochambeau Avenue, thence northerly along the westerly side of Rochambeau Avenue to a point that is in line with the westerly line of Sharon Street, thence easterly along the northerly side of said Sharon Street to the point of beginning.

Meaning and intending, for the purpose of supplying water service, a block area bounded on the north by the southerly most shoreline of the Piscataquog River, on the south by the northerly most side of Mast Road, on the east by the westerly lot line of the Goffstown Landfill site, and all existing franchise limits between Mast Road and the southerly side of the Piscataquog River shoreline, and on the west by the easterly most lot line of the Hillsborough County Farm property, with the above more specifically shown on a map entitled, entitled "City of Manchester, N.H., Manchester Water Works, Exhibit #1, Proposed Franchise Extension, Lynchville Park Area, Goffstown, N.H.", dated April 3, 2009, hereto attached and made a part of this request for franchise extension.

BOARD OF WATER COMMISSIONERS

LOUIS C. D'ALLESANDRO
President

DYLAN R. CRUESS
Clerk

WILLIAM A. BEATON
BERNARD G. GARRITY, JR.
PHILLIP SAPIENZA
PAUL G. LESSARD

Ex Officio
HON. FRANK C. GUINTA
Mayor

THOMAS M. BOWEN, P.E.
Director and Chief Engineer

ROBERT BEAURIVAGE, P.E.
Asst. Director

Since this proposed extension is outside of the existing franchise limits as determined by the Public Utilities Commission, we hereby request your Honorable Board to approve this franchise extension.

If you are in agreement with the above petition and attached plan, and also request the Public Hearing before the Public Utilities Commission be waived, please sign the ten (10) copies, enclosed herein, keeping one (1) copy for your records and returning the other copies to the Manchester Water Works, 281 Lincoln Street, Manchester, New Hampshire 03103, c/o my attention.

Very truly yours,



Guy Chabot, P.E.

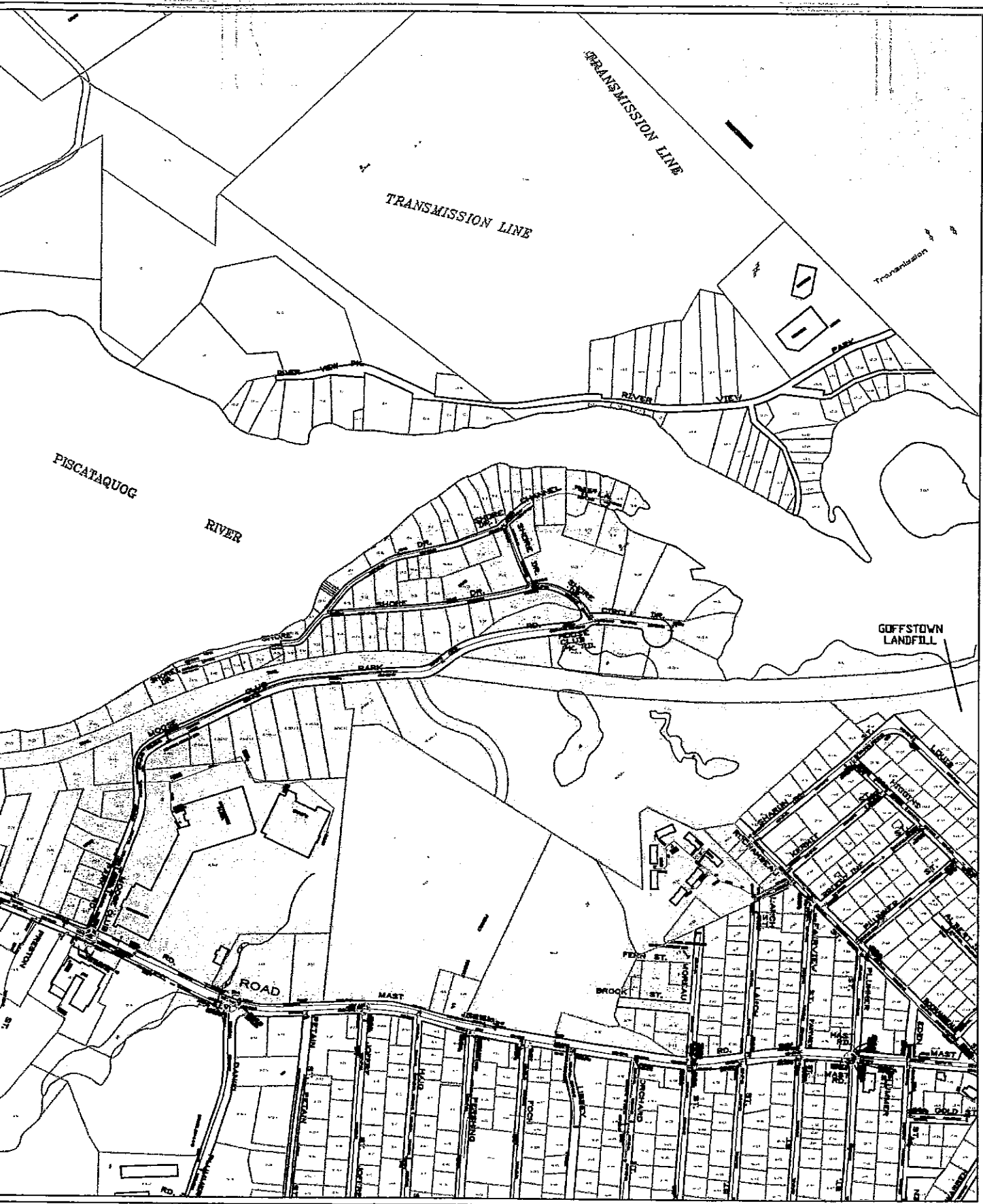
Water Distribution Administrator

tjw
Enc.


Dated: _____

Approved

Chairman, Board of Selectmen
Town of Goffstown, N.H.



LYNCHVILLE PARK
 VIS PARK
 GOFFSTOWN, NH
 045



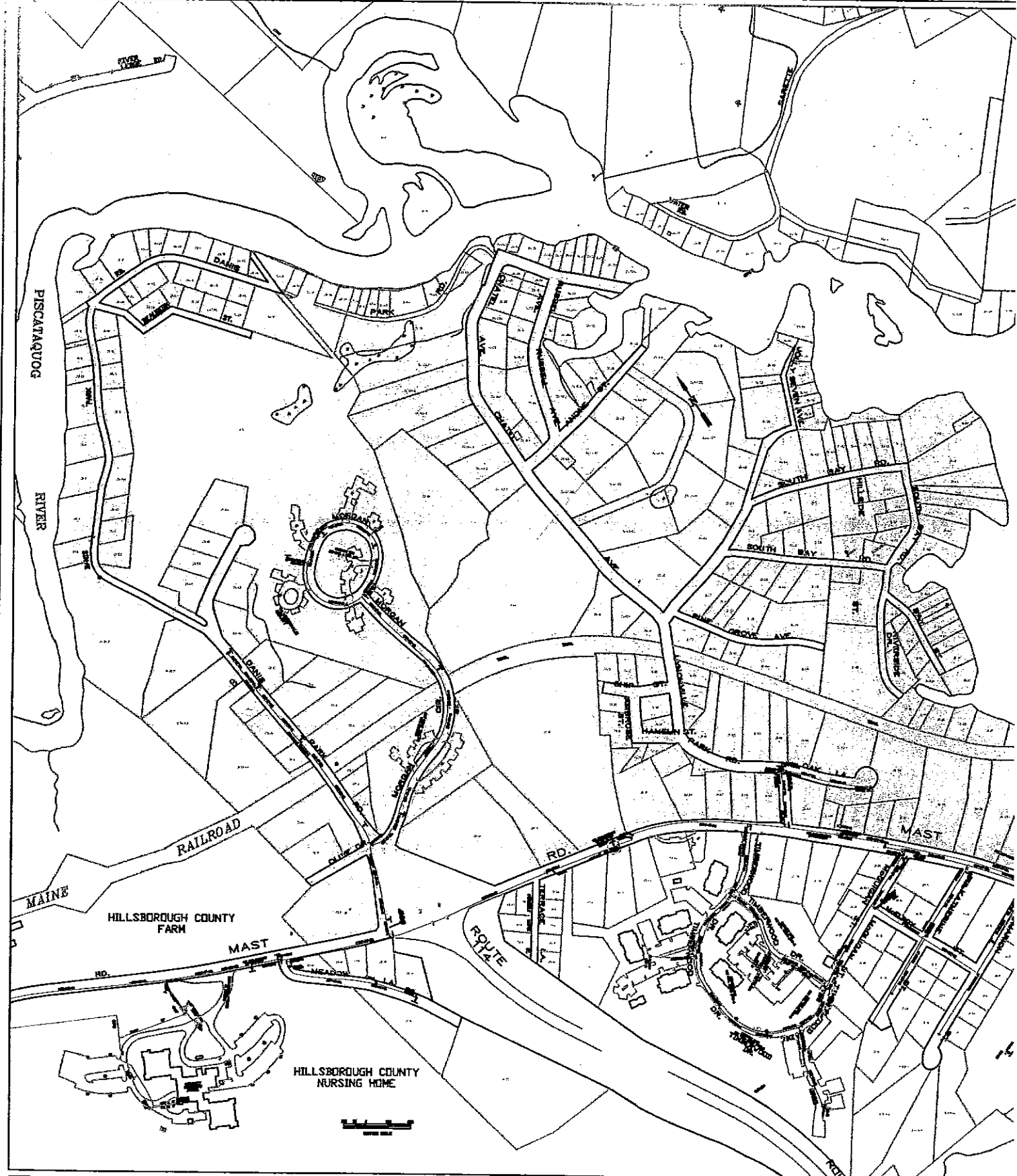
CITY OF MANCHESTER, NH
LIST WATER WORKS

EXHIBIT #1, PROPOSED FRANCHISE ESTENSION
LYNCHVILLE PARK AREA, GOFFSTOWN, NH

SCALE
 HORZ. GRAPHIC
 VERT. NA

04/03/2009

SHEET: 1 OF 1



NO.	DATE	APPR.	REVISIONS

LEGEND

PROPOSED FRANCHISE EXTENSION AREA

EXISTING FRANCHISE AREA

DESIGNED BY: GRC

DRAWN BY: PGB

CHECKED BY: GRC

APPROVED BY: GRC

